











LOO - Transit along NB Trail
 447 02 1450
 GRP 104, FIM 4544
 District 3-W/O

-  Subject area / lieu du sujet
-  Property lines / lignes de propriété
-  Crown land (CL&FA)
Terres de la Couronne (LFTC)
-  Crown land (Parks Act)
Terres de la Couronne (Loi sur parcs)
-  Water / eau
-  Transmission line / ligne de transmission
-  Primary highway / autoroute
-  Secondary road / Chemin secondaire
-  Forest road / Chemin forestier
-  Stream / ruisseau



Schedule "A" / Annexe "A"


Exit point



PID/NID 75119685

Subject trail segment
 ~ 8.5 km
 PID 75184226

Cross Creek



Pole 171 - to be replaced

Entrance point

chemin Cross Creek Road

chemin Armstrong Road

